

LEGEND
 ● URBAN PHOTO CENTER
 ○ RURAL PHOTO CENTER
 — MAP LIMITS
 1 MAP NUMBER

PROPERTY MAP INDEX
 TOWN OF
CRANBERRY ISLES
 HANCOCK COUNTY, MAINE
 1975
 JAMES W SEWALL COMPANY, OLD TOWN, MAINE
 SCALE
 800 0 800 1600 2400 3200
 FEET



Atlantic Ocean

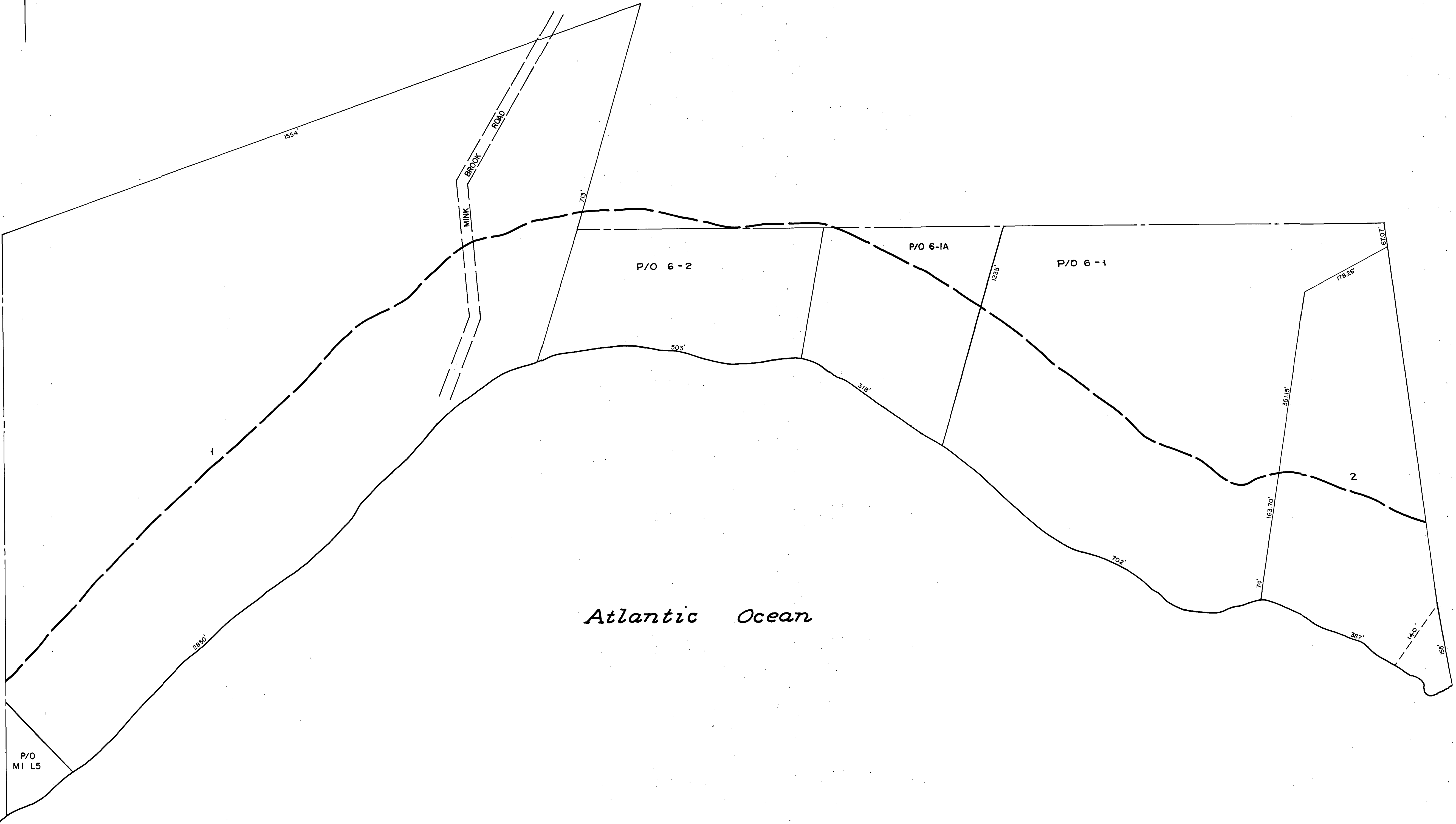
LEGEND
 PARCEL NUMBERS 1
 ADJACENT MAPS 2
 MATCH LINE

For Assessment Purposes
Not to be used for Conveyances

SHORELAND ZONING
 ZONE A - Resource Protection ————

PROPERTY MAP
TOWN OF CRANBERRY ISLES
 HANCOCK COUNTY, MAINE
 PREPARED BY
JAMES W. SEWALL COMPANY OLD TOWN, MAINE
 SCALE 1 INCH = 100 ± FEET

2

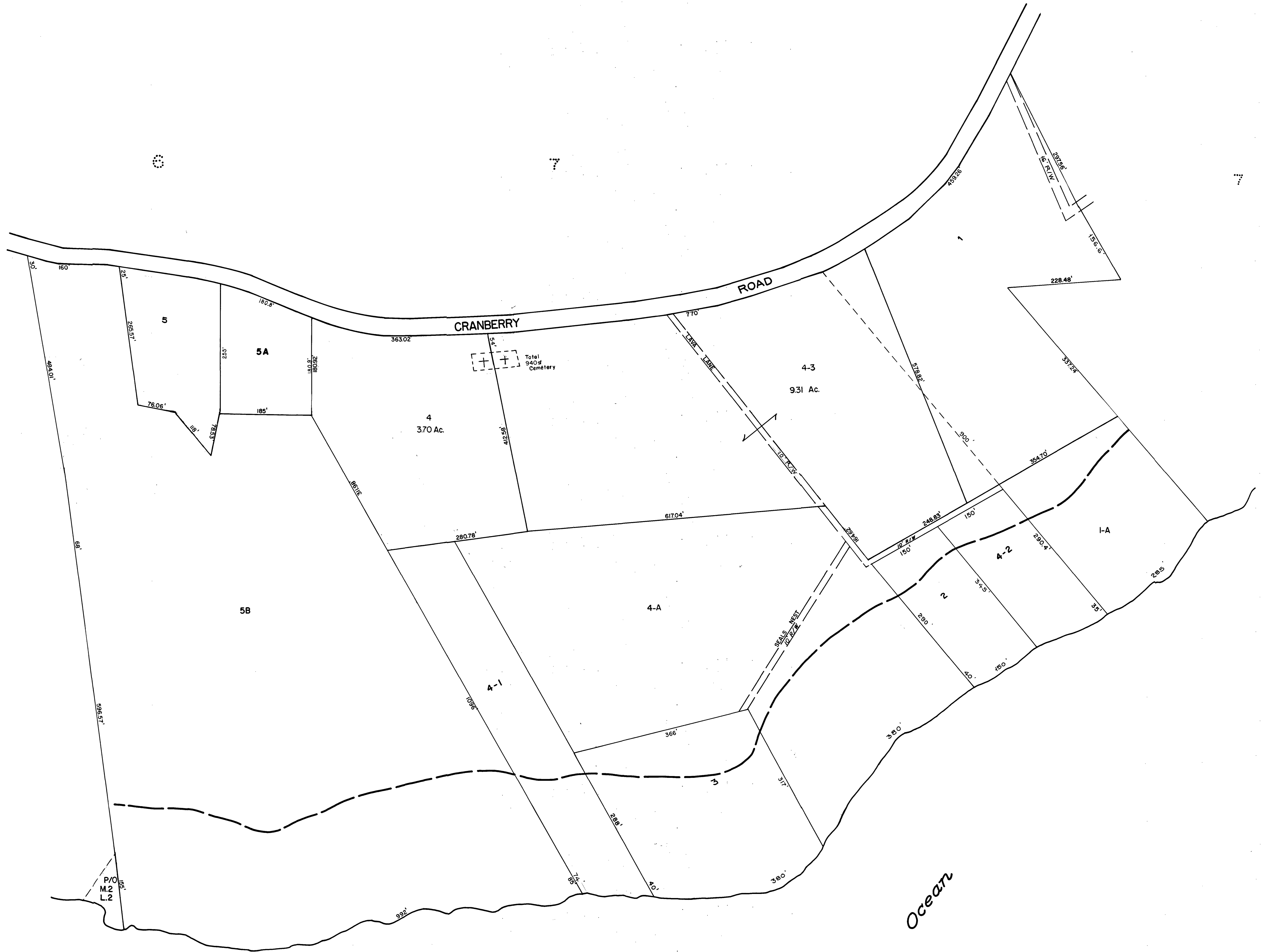



LEGEND
 PARCEL NUMBERS 1
 ADJACENT MAPS 2
 MATCH LINE 3

For Assessment Purposes
 Not to be used for Conveyances

SHORELAND ZONING
 ZONE A - Resource Protection

PROPERTY MAP
TOWN OF CRANBERRY ISLES
 HANCOCK COUNTY, MAINE
 PREPARED BY
JAMES W. SEWALL COMPANY OLD TOWN, MAINE
 SCALE 1 INCH = 100 ± FEET



LEGEND
 PARCEL NUMBERS 1
 ADJACENT MAPS 2
 MATCH LINE 3

For Assessment Purposes
 Not to be used for Conveyances

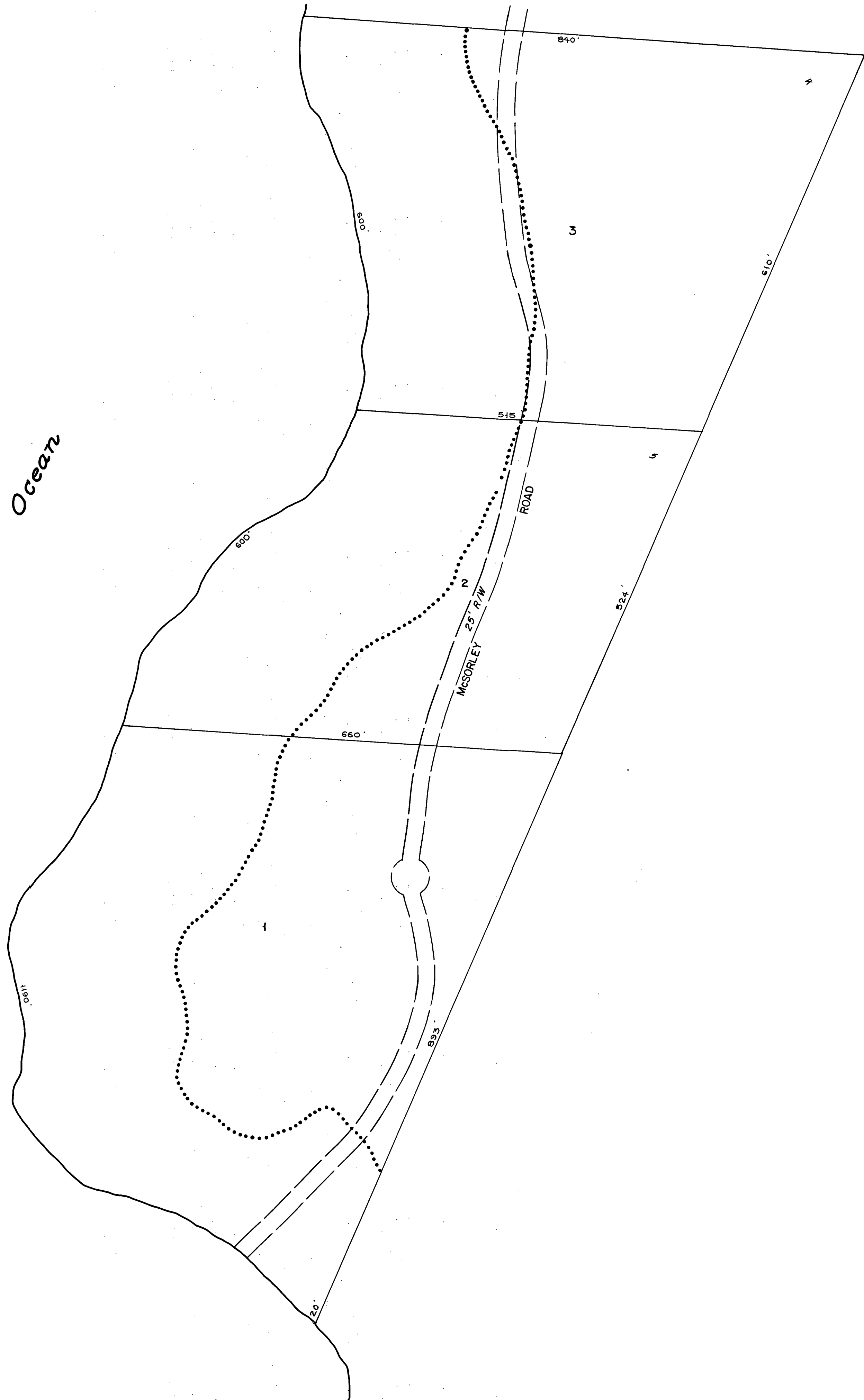
SHORELAND ZONING
 ZONE A - Resource Protection ————

Atlantic

PROPERTY MAP
TOWN OF CRANBERRY ISLES
 HANCOCK COUNTY, MAINE
 PREPARED BY
JAMES W. SEWALL COMPANY OLD TOWN, MAINE
 SCALE 1 INCH = 100 ± FEET



Atlantic Ocean



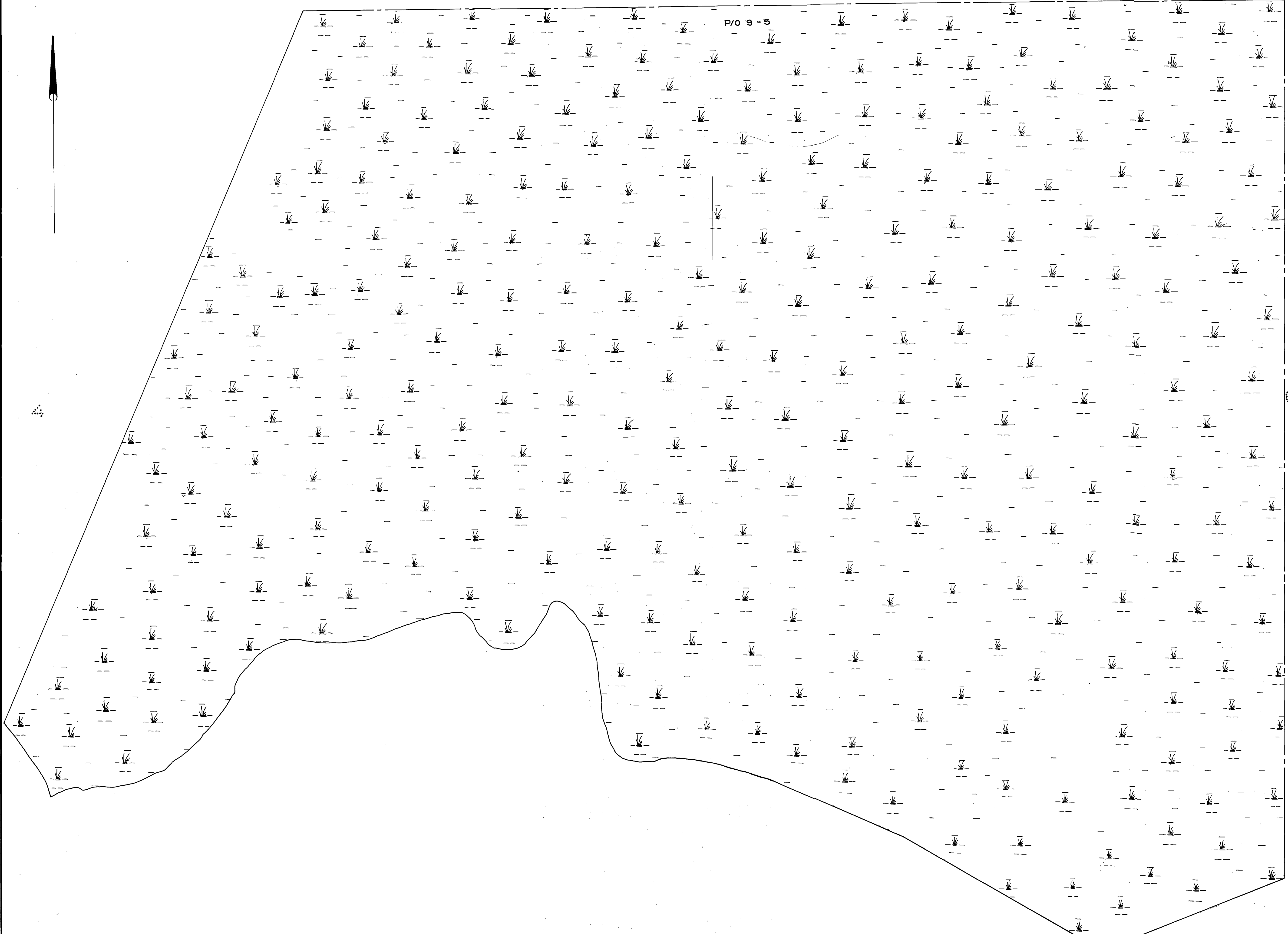
SHORELAND ZONING
ZONE B - Limited Residential

LEGEND
PARCEL NUMBERS 1
ADJACENT MAPS
MATCH LINE

For Assessment Purposes
Not to be used for Conveyances

PROPERTY MAP
TOWN OF CRANBERRY ISLES
HANCOCK COUNTY, MAINE
PREPARED BY
JAMES W. SEWALL COMPANY OLD TOWN, MAINE
SCALE 1 INCH = 100 ± FEET

P/O 9-5



LEGEND

- PARCEL NUMBERS 1
- ADJACENT MAPS
- MATCH LINE

For Assessment Purposes
Not to be used for Conveyances

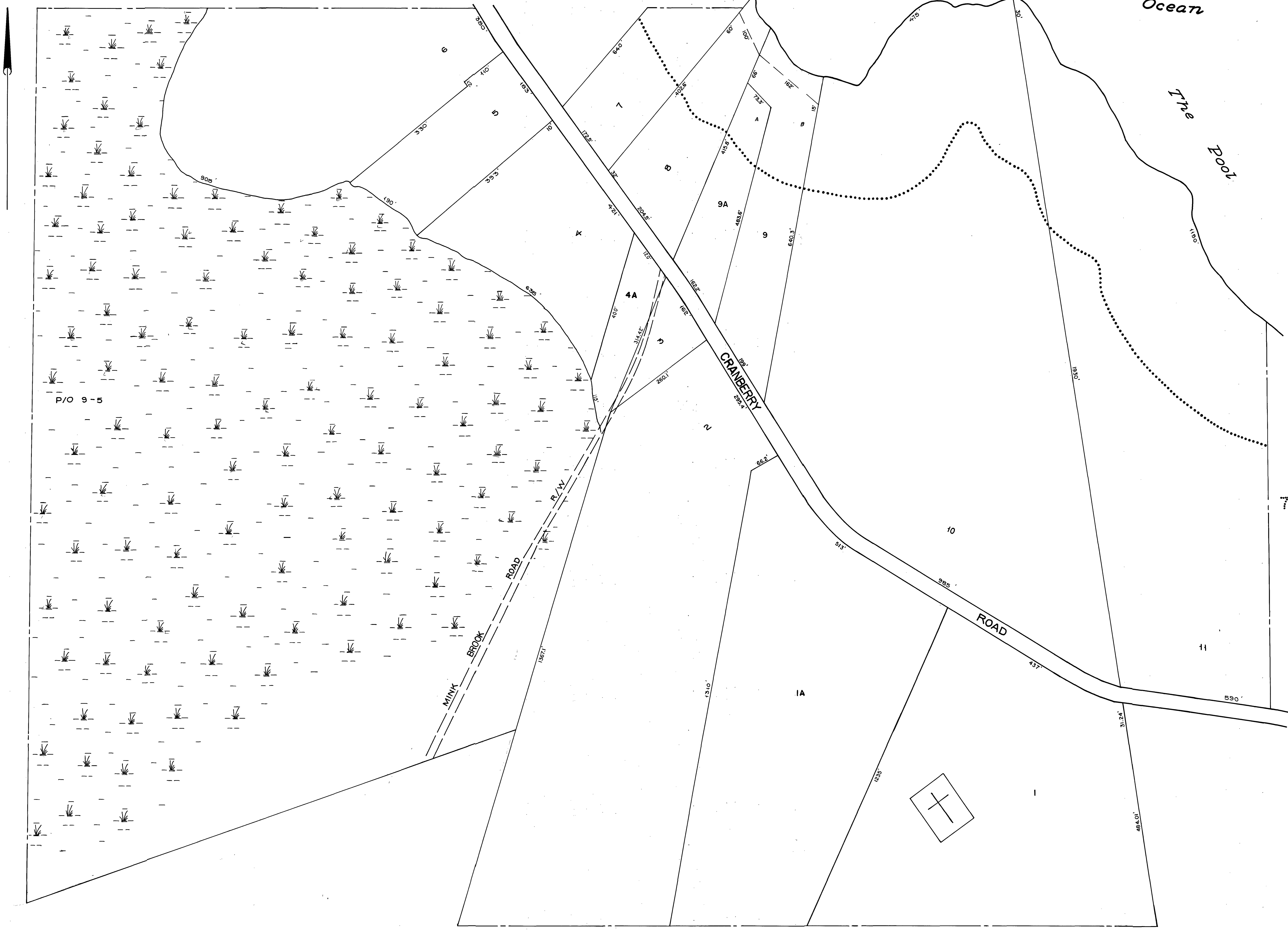
**PROPERTY MAP
TOWN OF CRANBERRY ISLES
HANCOCK COUNTY, MAINE**

PREPARED BY
JAMES W. SEWALL COMPANY OLD TOWN, MAINE
SCALE 1 INCH = 100 ± FEET

Atlantic Ocean

The Boon

10



LEGEND

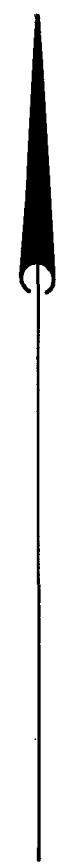
- PARCEL NUMBERS 1
 - ADJACENT MAPS 2
 - MATCH LINE 3
- For Assessment Purposes
Not to be used for Conveyances

SHORELAND ZONING

- ZONE B - Limited Residential 2

PROPERTY MAP
TOWN OF CRANBERRY ISLES
HANCOCK COUNTY, MAINE

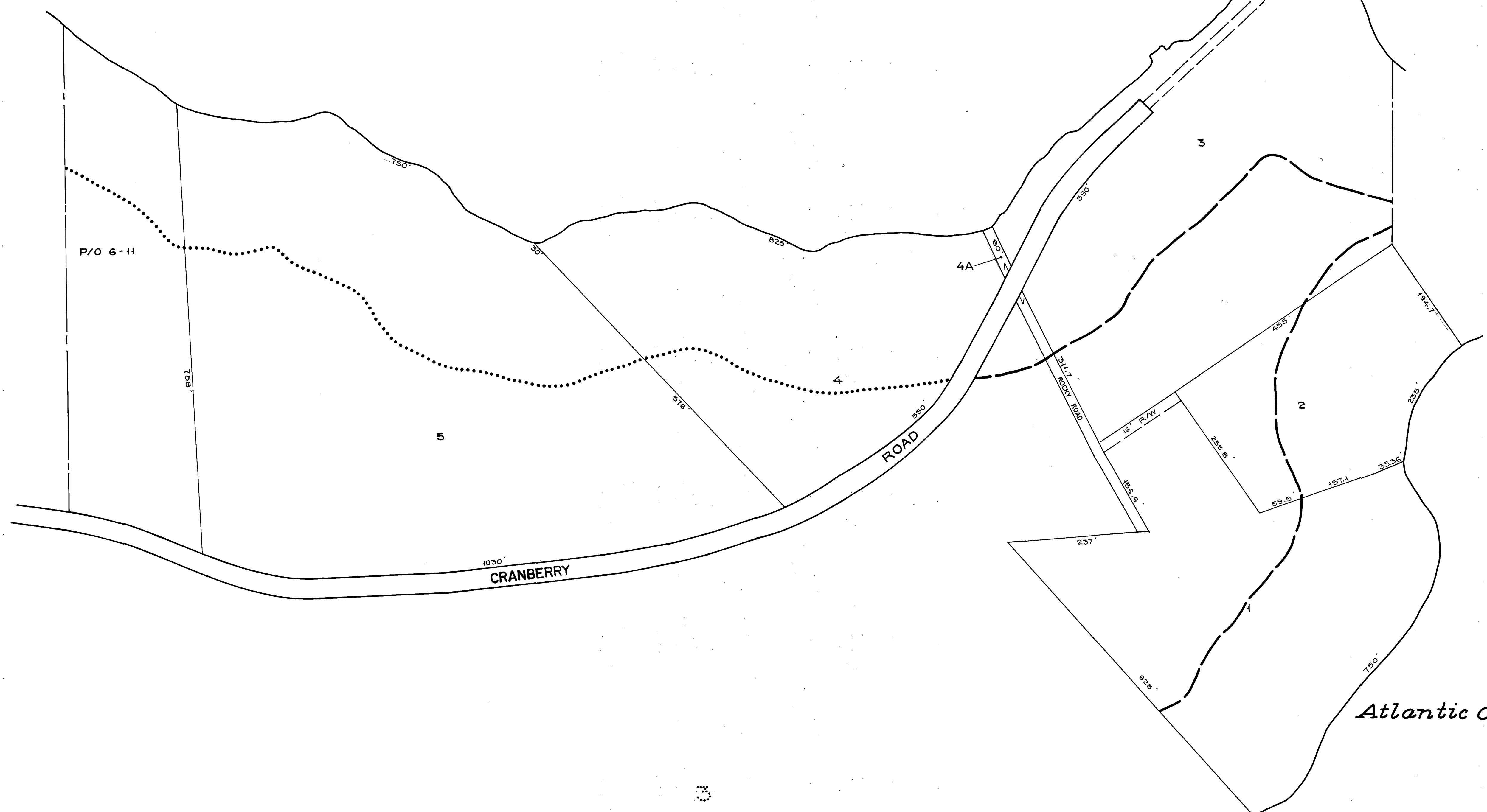
PREPARED BY
JAMES W. SEWALL COMPANY OLD TOWN, MAINE
SCALE 1 INCH = 100 ± FEET



Atlantic Ocean

Atlantic Ocean

The Pool



LEGEND

- PARCEL NUMBERS 1
- ADJACENT MAPS 2
- MATCH LINE 3

For Assessment Purposes
Not to be used for Conveyances

SHORELAND ZONING

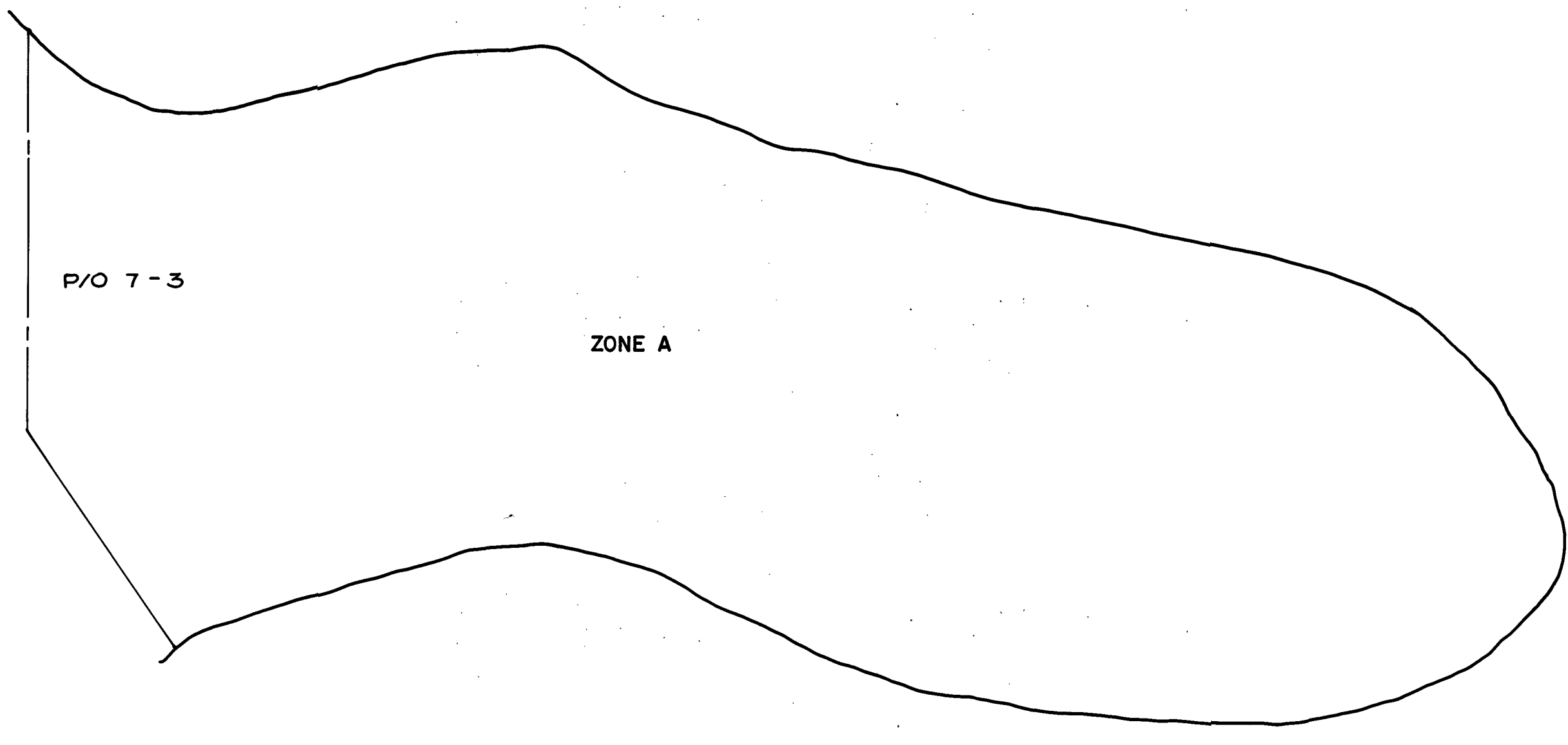
- ZONE A - Resource Protection 4
- ZONE B - Limited Residential 5

**PROPERTY MAP
TOWN OF CRANBERRY ISLES
HANCOCK COUNTY, MAINE**



PREPARED BY
JAMES W. SEWALL COMPANY OLD TOWN, MAINE
SCALE 1 INCH = 100 ± FEET



7



Atlantic Ocean

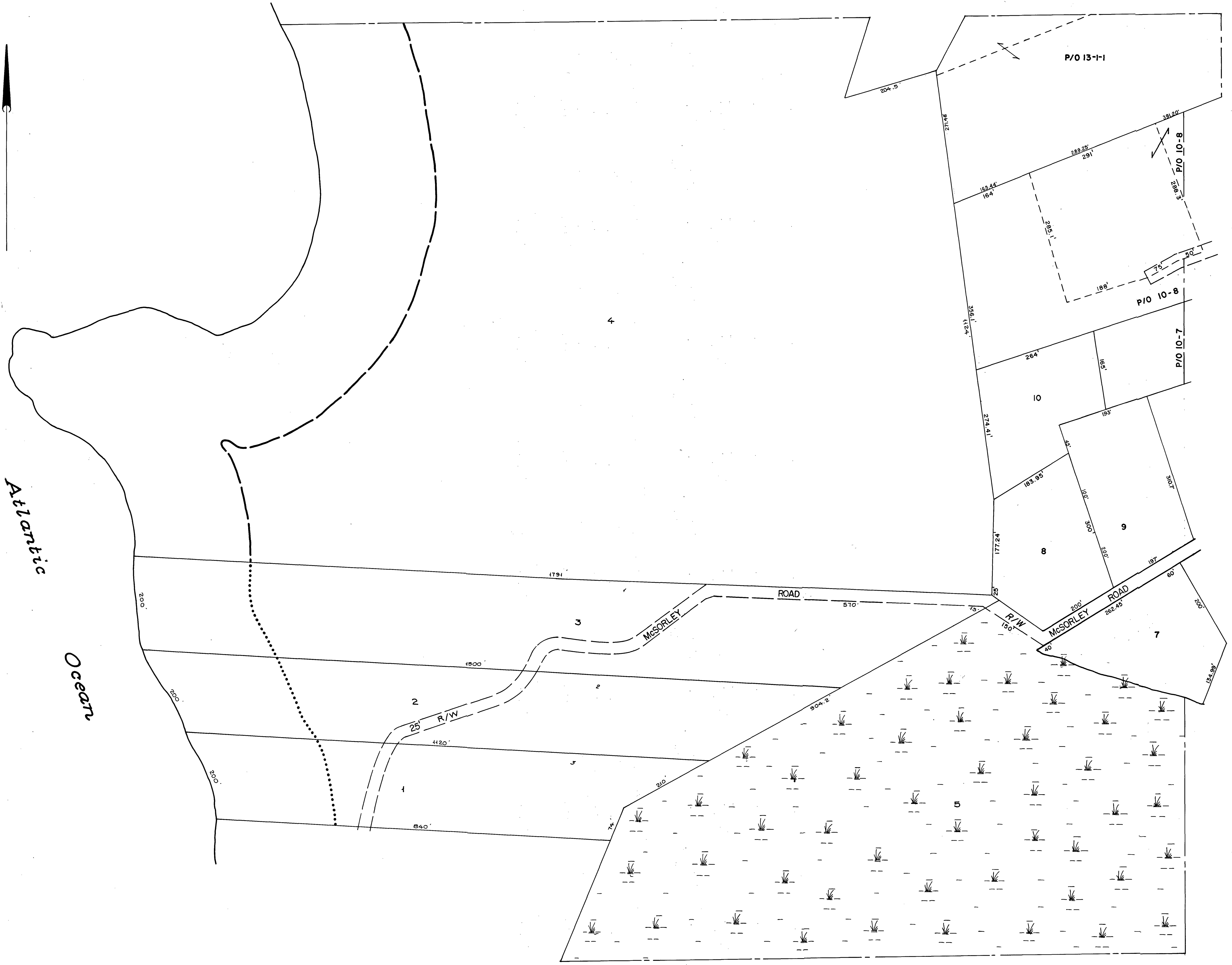
LEGEND
 PARCEL NUMBERS 1
 ADJACENT MAPS 
 MATCH LINE..... 

For Assessment Purposes
Not to be used for Conveyances

SHORELAND ZONING
 ZONE A - Resource Protection 

PROPERTY MAP
TOWN OF CRANBERRY ISLES
 HANCOCK COUNTY, MAINE
 PREPARED BY
JAMES W. SEWALL COMPANY OLD TOWN, MAINE
 SCALE 1 INCH = 100 ± FEET

Atlantic Ocean



LEGEND

- PARCEL NUMBERS 1
- ADJACENT MAPS 2
- MATCH LINE 3

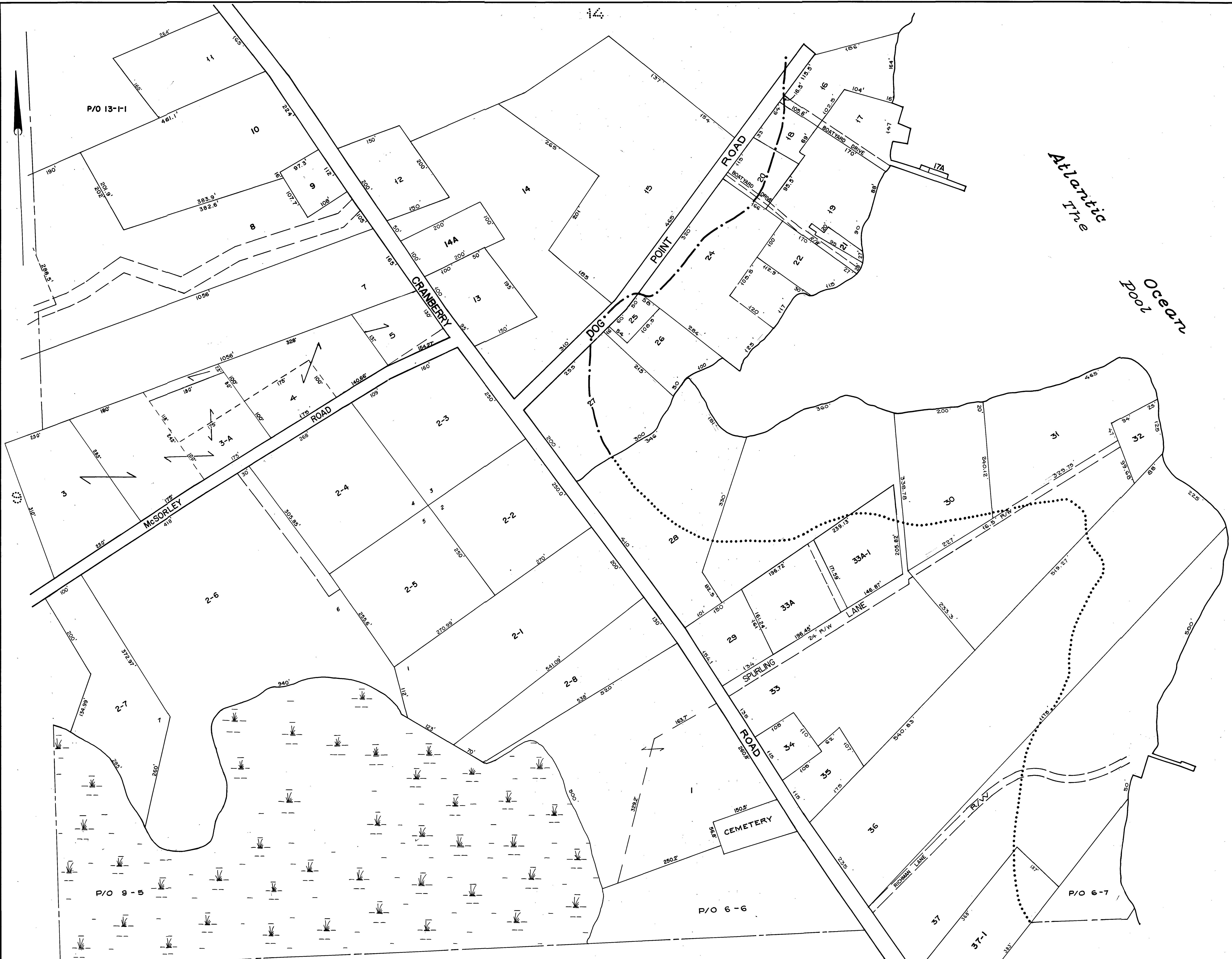
For Assessment Purposes
Not to be used for Conveyances

SHORELAND ZONING

- ZONE A - Resource Protection —————
- ZONE B - Limited Residential 4

PROPERTY MAP
TOWN OF CRANBERRY ISLES
HANCOCK COUNTY, MAINE

PREPARED BY
JAMES W. SEWALL COMPANY OLD TOWN, MAINE
SCALE 1 INCH = 100 ± FEET



Atlantic
The
Ocean

LEGEND

PARCEL NUMBERS 1

ADJACENT MAPS 2

MATCH LINE 3

For Assessment Purposes

Not to be used for Conveyances

SHORELAND ZONING

ZONE B - Limited Residential 4

ZONE C - Business 5

PROPERTY MAP
TOWN OF CRANBERRY ISLES
 HANCOCK COUNTY, MAINE
 PREPARED BY
JAMES W. SEWALL COMPANY OLD TOWN, MAINE
 SCALE 1 INCH = 100 ± FEET



Atlantic Ocean

Atlantic Ocean

P/O 7-3

CRANBERRY ROAD

LEGEND

- PARCEL NUMBERS 1
- ADJACENT MAPS 2
- MATCH LINE 3

For Assessment Purposes
Not to be used for Conveyances

SHORELAND ZONING

ZONE A - Resource Protection

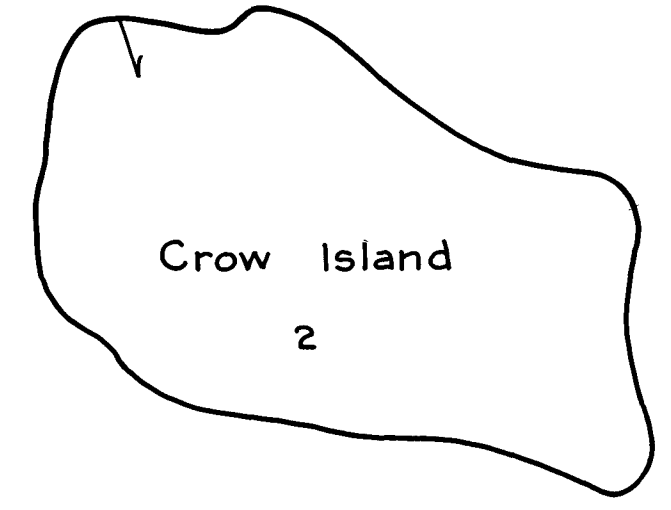
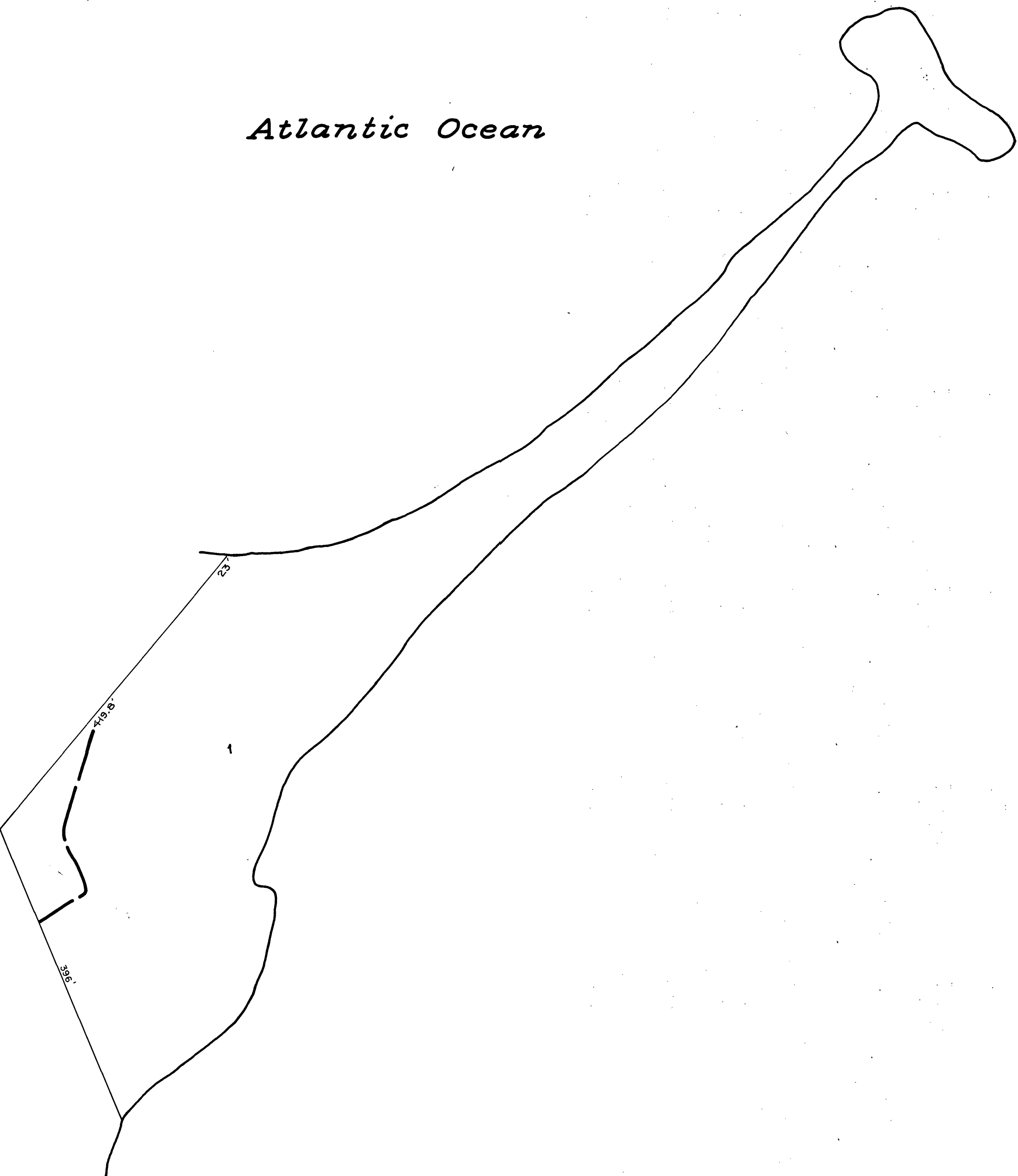
PROPERTY MAP
TOWN OF CRANBERRY ISLES
HANCOCK COUNTY, MAINE

PREPARED BY
JAMES W. SEWALL COMPANY OLD TOWN, MAINE
SCALE 1 INCH = 100 ± FEET



Atlantic Ocean

Atlantic Ocean



Crow Island
2

LEGEND

- PARCEL NUMBERS 1
- ADJACENT MAPS 2
- MATCH LINE

For Assessment Purposes
Not to be used for Conveyances

SHORELAND ZONING

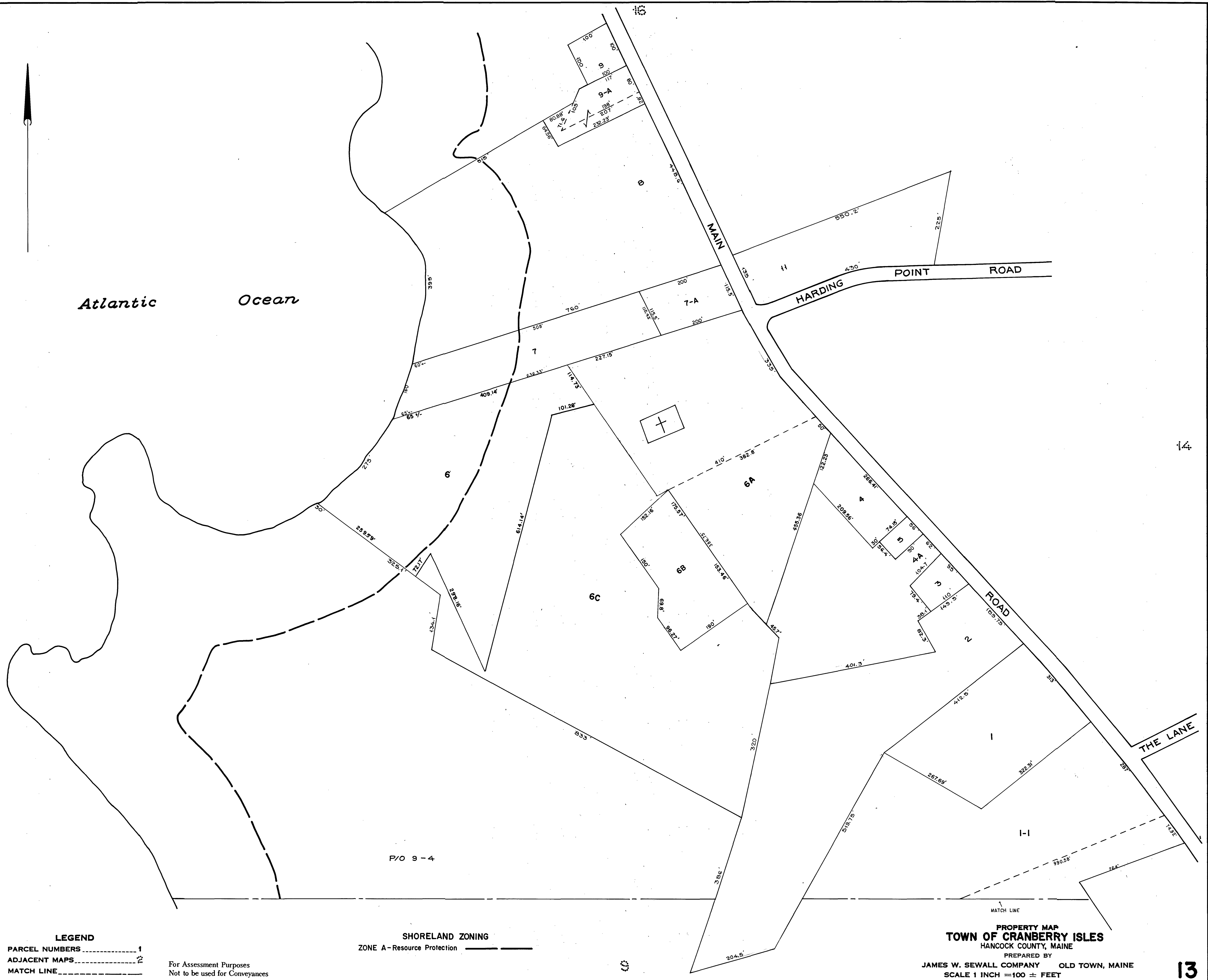
ZONE A - Resource Protection

PROPERTY MAP
TOWN OF CRANBERRY ISLES
HANCOCK COUNTY, MAINE

PREPARED BY
JAMES W. SEWALL COMPANY OLD TOWN, MAINE
SCALE 1 INCH = 100 ± FEET



Atlantic Ocean



P/O 9-4

MATCH LINE

LEGEND

- PARCEL NUMBERS 1
- ADJACENT MAPS 2
- MATCH LINE 3

For Assessment Purposes
Not to be used for Conveyances

SHORELAND ZONING

ZONE A-Resource Protection

**PROPERTY MAP
TOWN OF CRANBERRY ISLES
HANCOCK COUNTY, MAINE**

PREPARED BY
JAMES W. SEWALL COMPANY OLD TOWN, MAINE
SCALE 1 INCH = 100 ± FEET



LEGEND

- PARCEL NUMBERS 1
- ADJACENT MAPS 2
- MATCH LINE 3

For Assessment Purposes
Not to be used for Conveyances

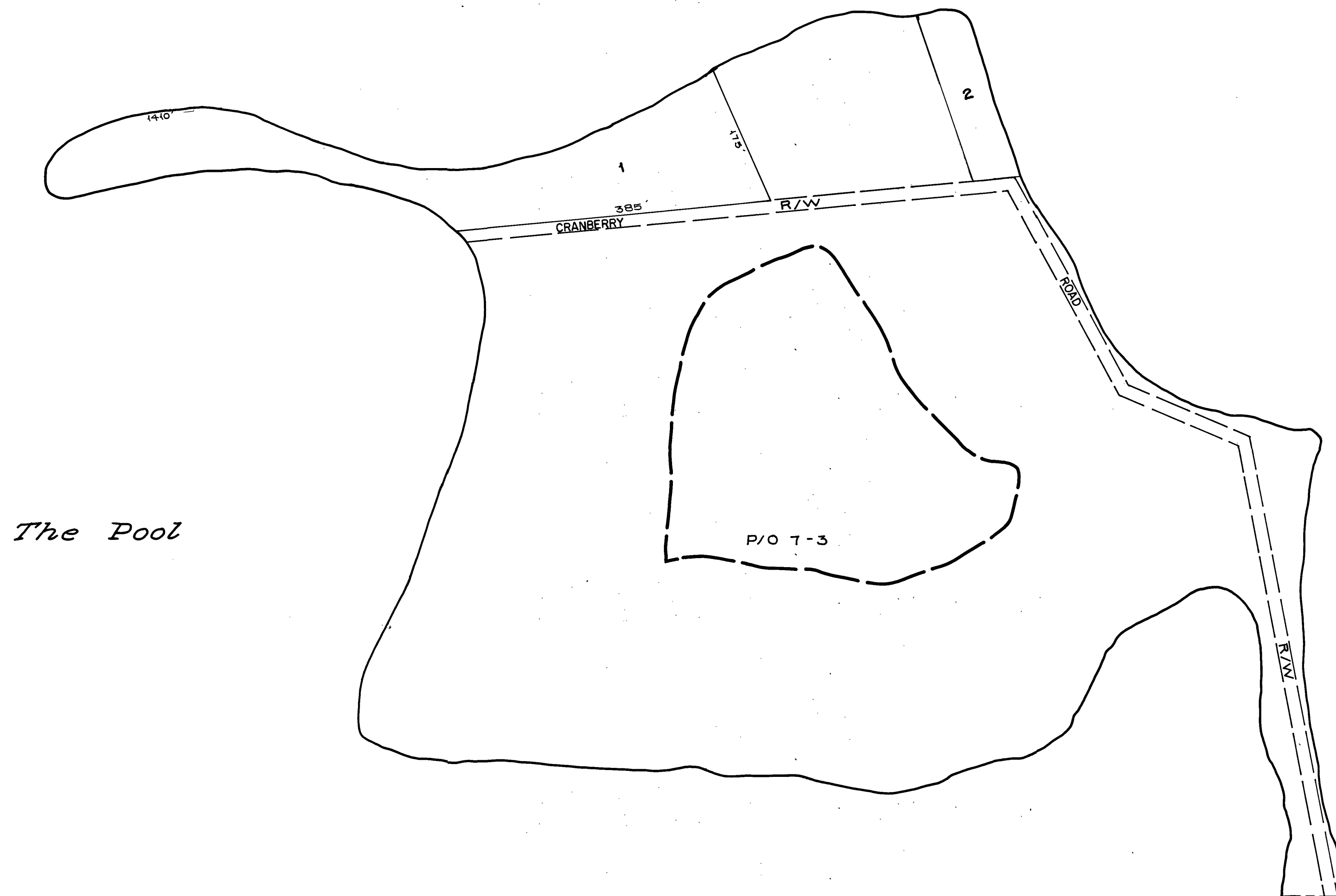
SHORELAND ZONING

ZONE C - Business

PROPERTY MAP
TOWN OF CRANBERRY ISLES
 HANCOCK COUNTY, MAINE
 PREPARED BY
JAMES W. SEWALL COMPANY OLD TOWN, MAINE
 SCALE 1 INCH = 100 ± FEET



Atlantic Ocean



LEGEND

- PARCEL NUMBERS 1
- ADJACENT MAPS 2
- MATCH LINE - - - - -

For Assessment Purposes
Not to be used for Conveyances

SHORELAND ZONING

ZONE A - Resource Protection

11

PROPERTY MAP
TOWN OF CRANBERRY ISLES
HANCOCK COUNTY, MAINE

PREPARED BY
JAMES W. SEWALL COMPANY OLD TOWN, MAINE
SCALE 1 INCH = 100 ± FEET




Atlantic Ocean

Atlantic Ocean

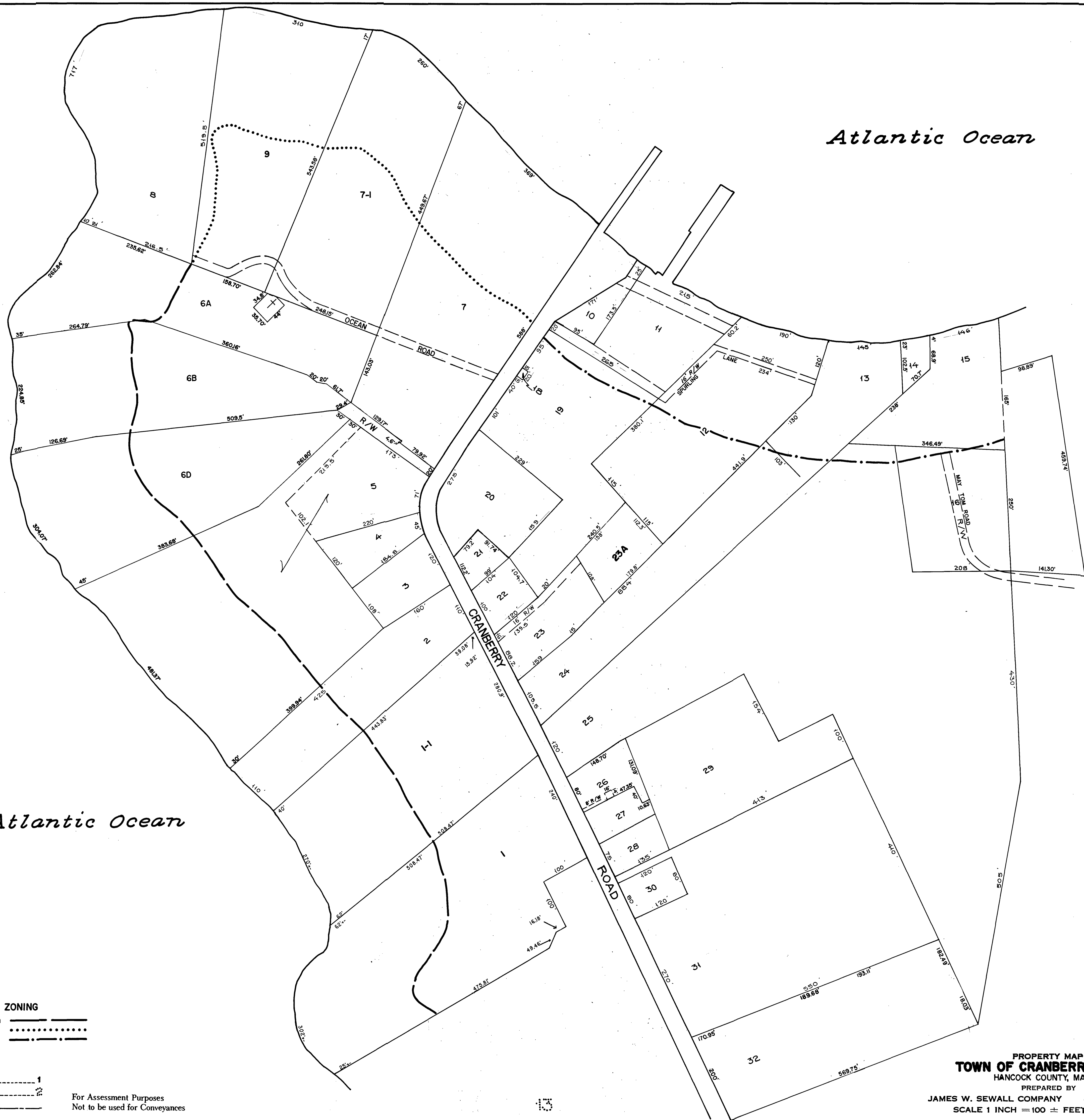
SHORELAND ZONING

- ZONE A - Resource Protection 
- ZONE B - Limited Residential 
- ZONE C - Business 

LEGEND

- PARCEL NUMBERS  1
- ADJACENT MAPS  2
- MATCH LINE 

For Assessment Purposes
Not to be used for Conveyances



Ocean

Atlantic



LEGEND

- PARCEL NUMBERS 1
- ADJACENT MAPS 2
- MATCH LINE 3

For Assessment Purposes
Not to be used for Conveyances

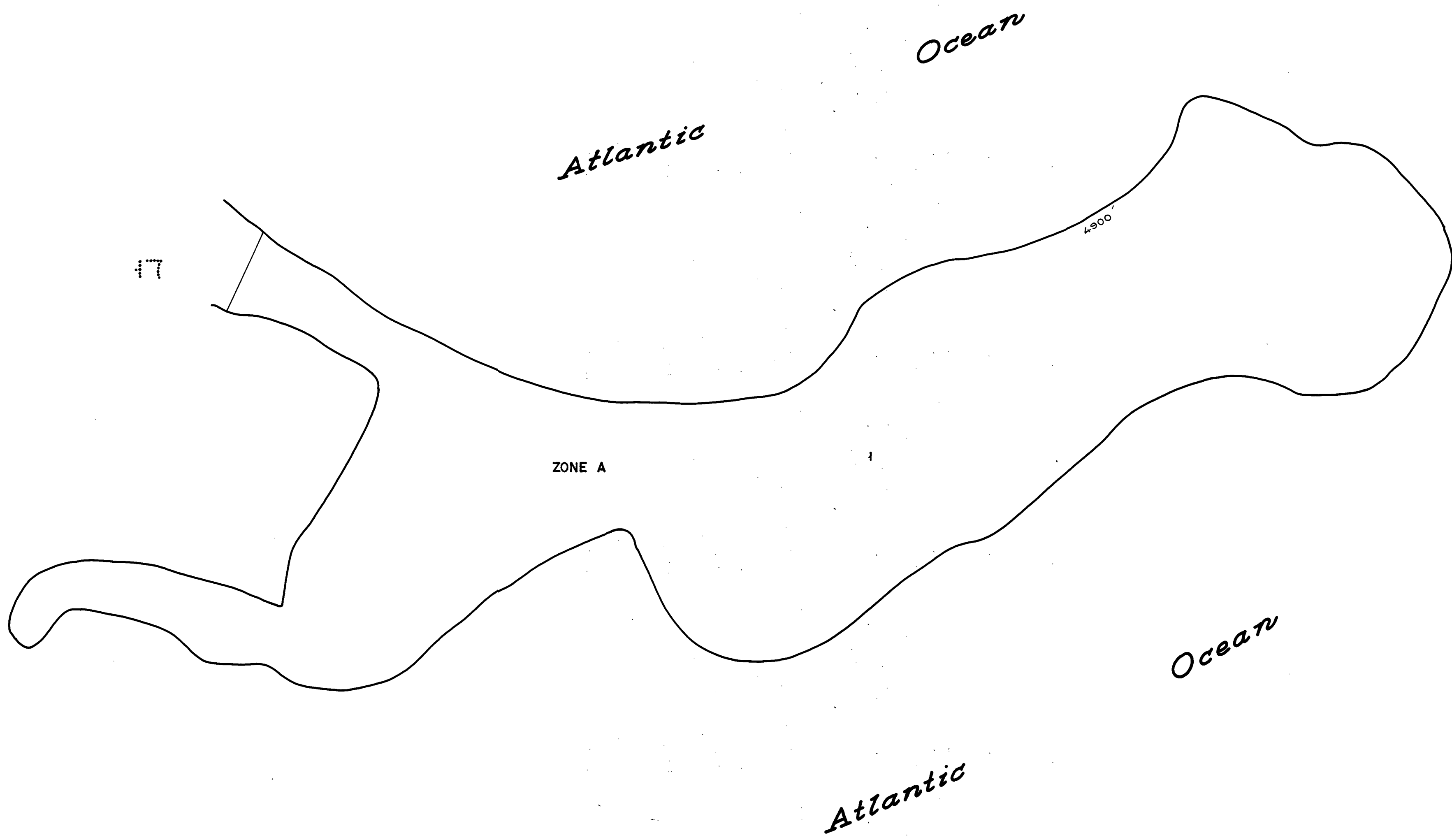
SHORELAND ZONING

- ZONE A - Resource Protection 1
- ZONE B - Limited Residential 2
- ZONE C - Business 3

14

PROPERTY MAP
TOWN OF CRANBERRY ISLES
 HANCOCK COUNTY, MAINE

PREPARED BY
JAMES W. SEWALL COMPANY OLD TOWN, MAINE
 SCALE 1 INCH = 100 ± FEET

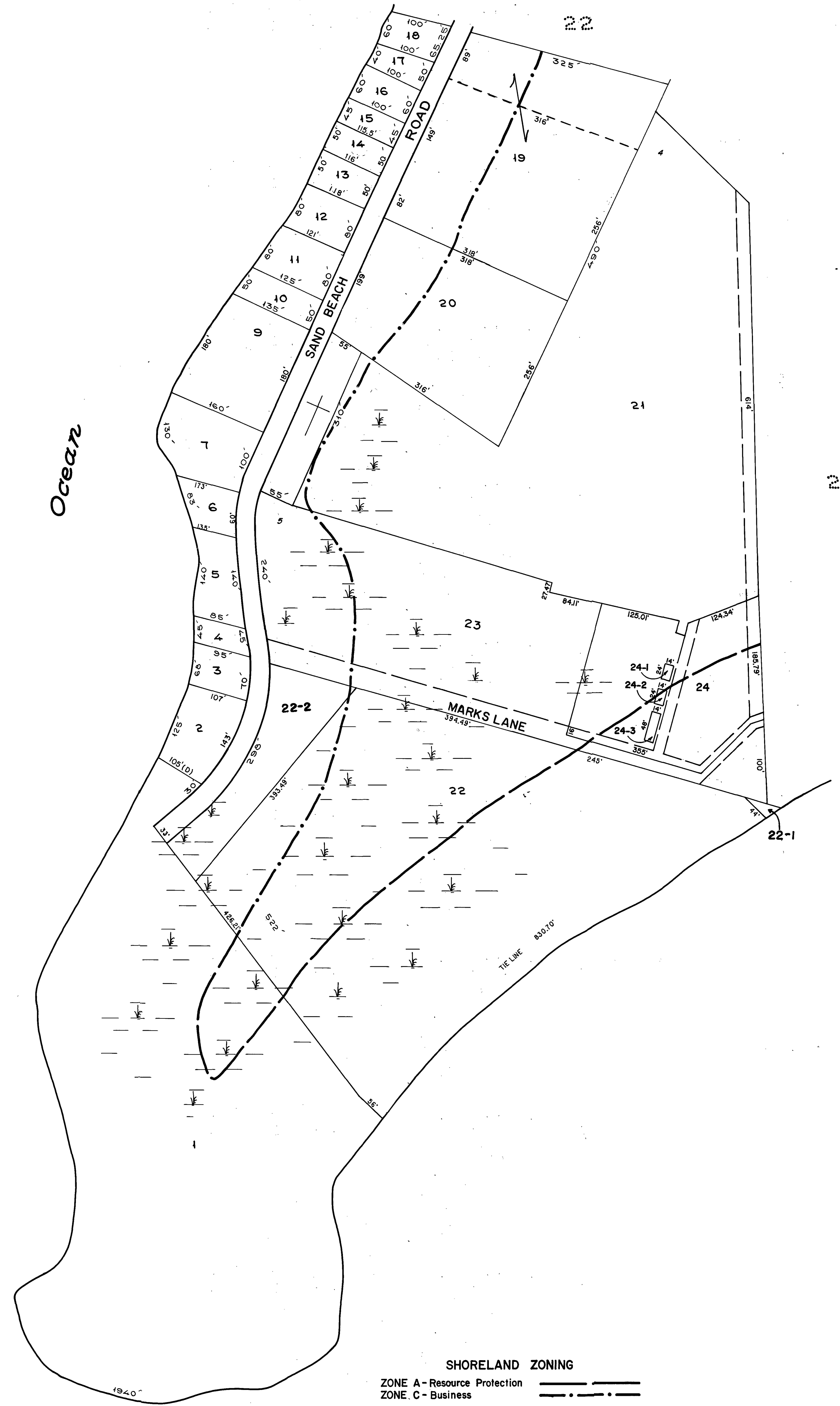


LEGEND
PARCEL NUMBERS 1
ADJACENT MAPS 10
MATCH LINE

For Assessment Purposes
Not to be used for Conveyances

SHORELAND ZONING
ZONE A - Resource Protection ————

PROPERTY MAP
TOWN OF CRANBERRY ISLES
HANCOCK COUNTY, MAINE
PREPARED BY
JAMES W. SEWALL COMPANY OLD TOWN, MAINE
SCALE 1 INCH = 100 ± FEET



LEGEND

- PARCEL NUMBERS 1
- ADJACENT MAPS 2
- MATCH LINE 3

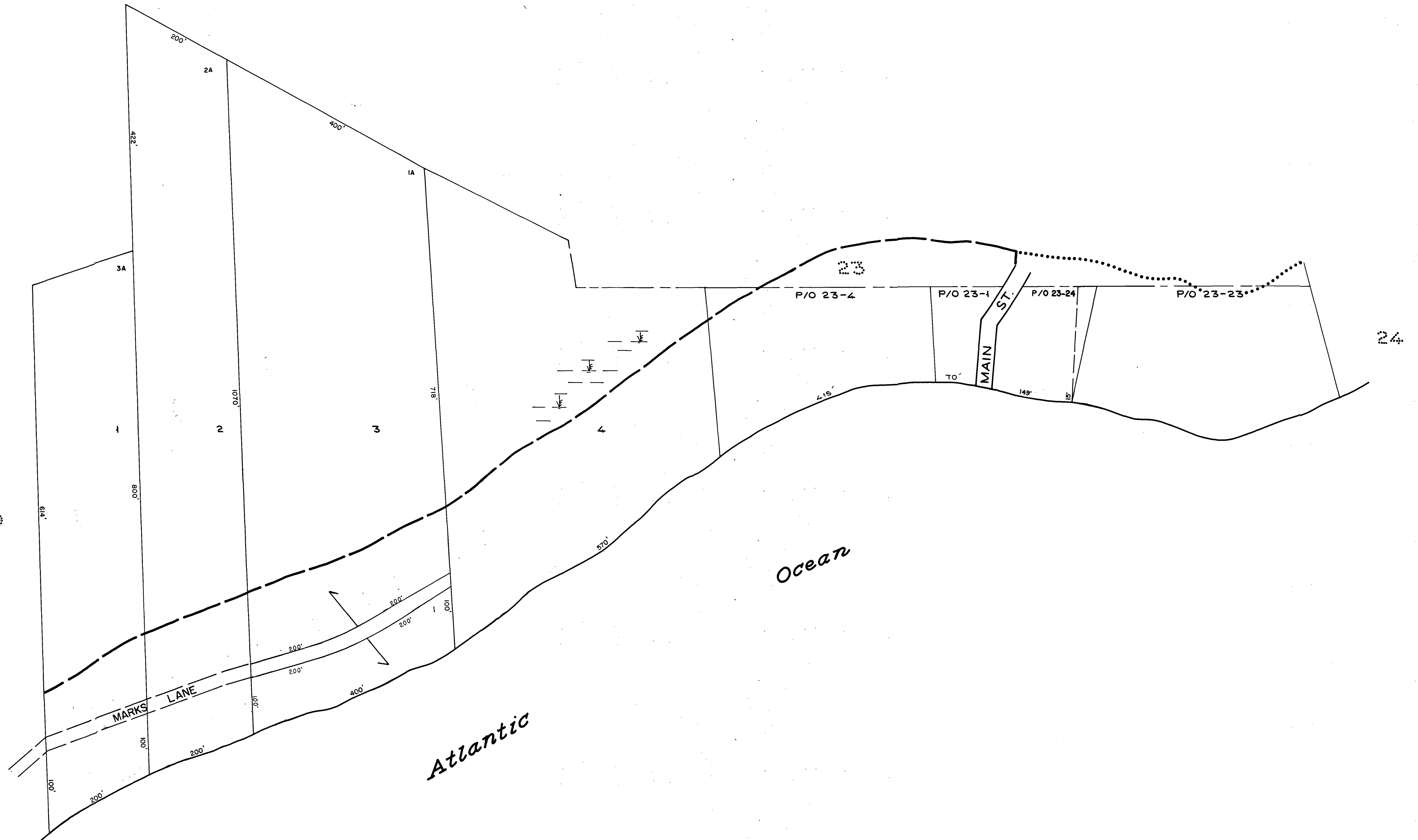
For Assessment Purposes
Not to be used for Conveyances

SHORELAND ZONING

- ZONE A - Resource Protection
- ZONE C - Business

**PROPERTY MAP
TOWN OF CRANBERRY ISLES
HANCOCK COUNTY, MAINE**

PREPARED BY
JAMES W. SEWALL COMPANY OLD TOWN, MAINE
SCALE 1 INCH = 100 ± FEET



LEGEND

- PARCEL NUMBERS 1
- ADJACENT MAPS 2
- MATCH LINE 3

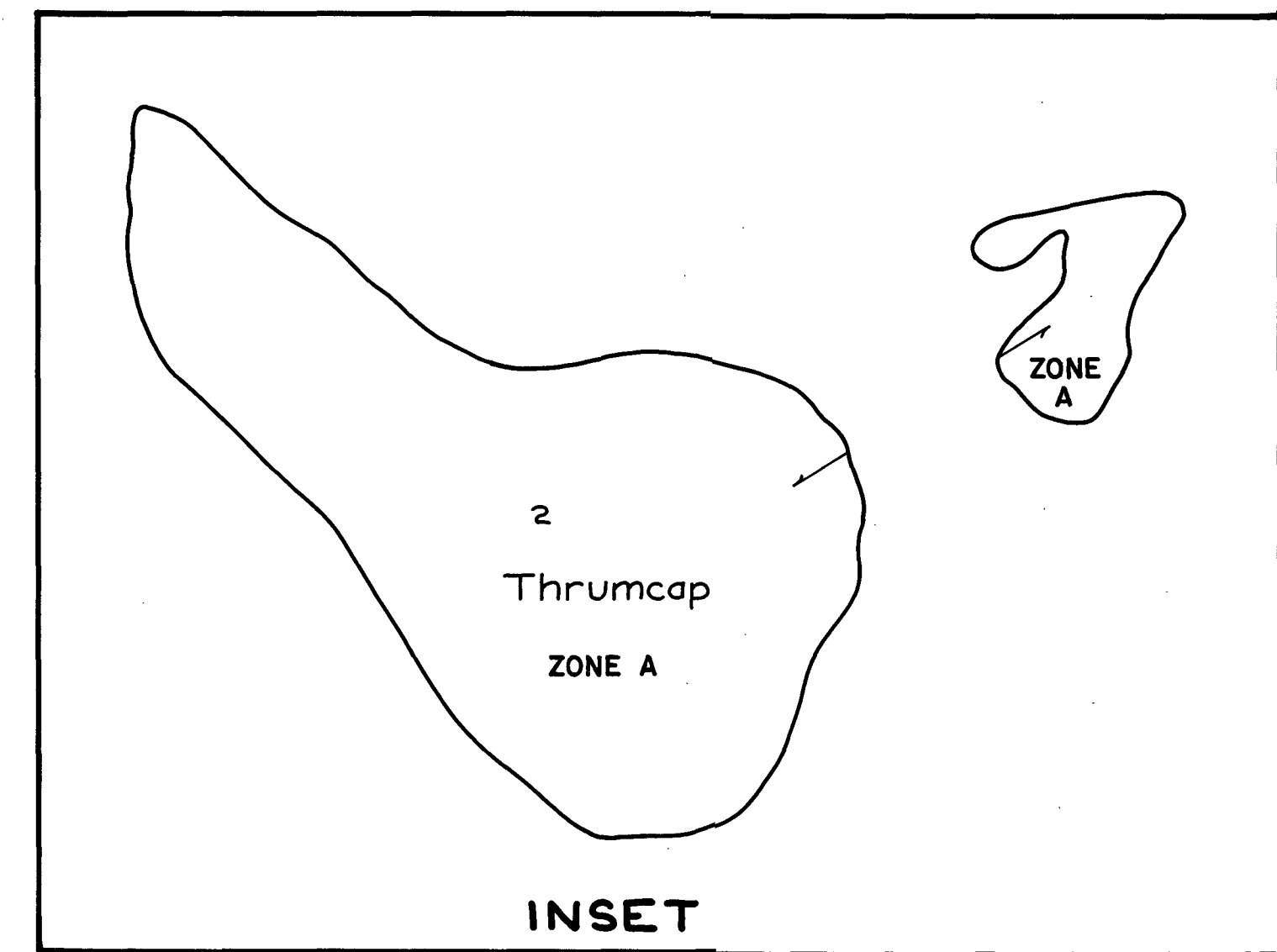
For Assessment Purposes
Not to be used for Conveyances

SHORELAND ZONING

- ZONE A - Resource Protection 4
- ZONE B - Limited Residential 5

**PROPERTY MAP
TOWN OF CRANBERRY ISLES
HANCOCK COUNTY, MAINE**

PREPARED BY
JAMES W. SEWALL COMPANY OLD TOWN, MAINE
SCALE 1 INCH = 100 ± FEET



LEGEND

PARCEL NUMBERS 1

ADJACENT MAPS 2

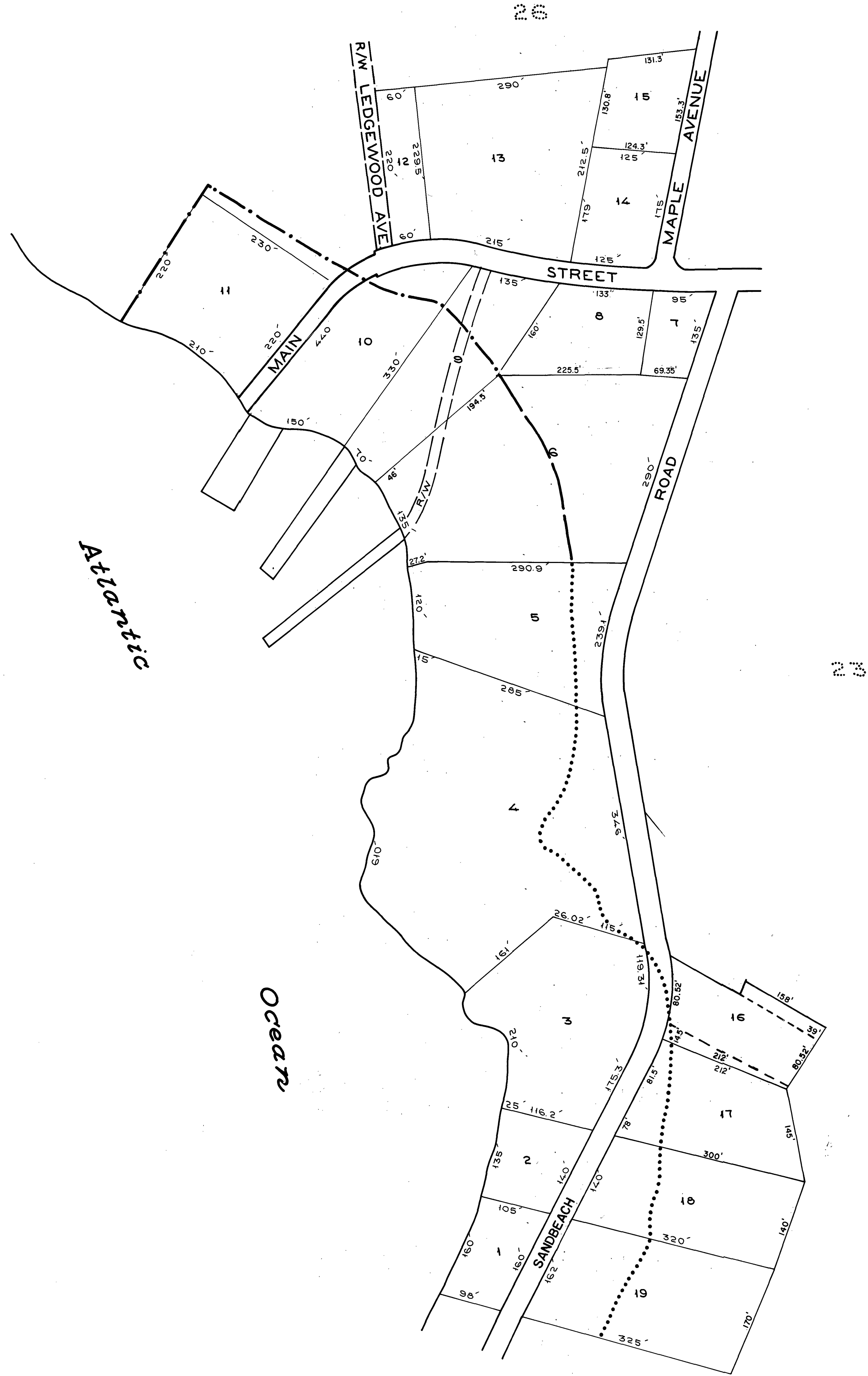
MATCH LINE 3

For Assessment Purposes
Not to be used for Conveyances

SHORELAND ZONING

ZONE A - Resource Protection ————

PROPERTY MAP
TOWN OF CRANBERRY ISLES
HANCOCK COUNTY, MAINE
PREPARED BY
JAMES W. SEWALL COMPANY OLD TOWN, MAINE
SCALE 1 INCH = 100 ± FEET



LEGEND
 PARCEL NUMBERS 1
 ADJACENT MAPS 2
 MATCH LINE 3

For Assessment Purposes
 Not to be used for Conveyances

SHORELAND ZONING
 ZONE A - Resource Protection
 ZONE B - Limited Residential
 ZONE C - Business

PROPERTY MAP
TOWN OF CRANBERRY ISLES
 HANCOCK COUNTY, MAINE
 PREPARED BY
 JAMES W. SEWALL COMPANY OLD TOWN, MAINE
 SCALE 1 INCH = 100 ± FEET



22

27

28



24

20

23

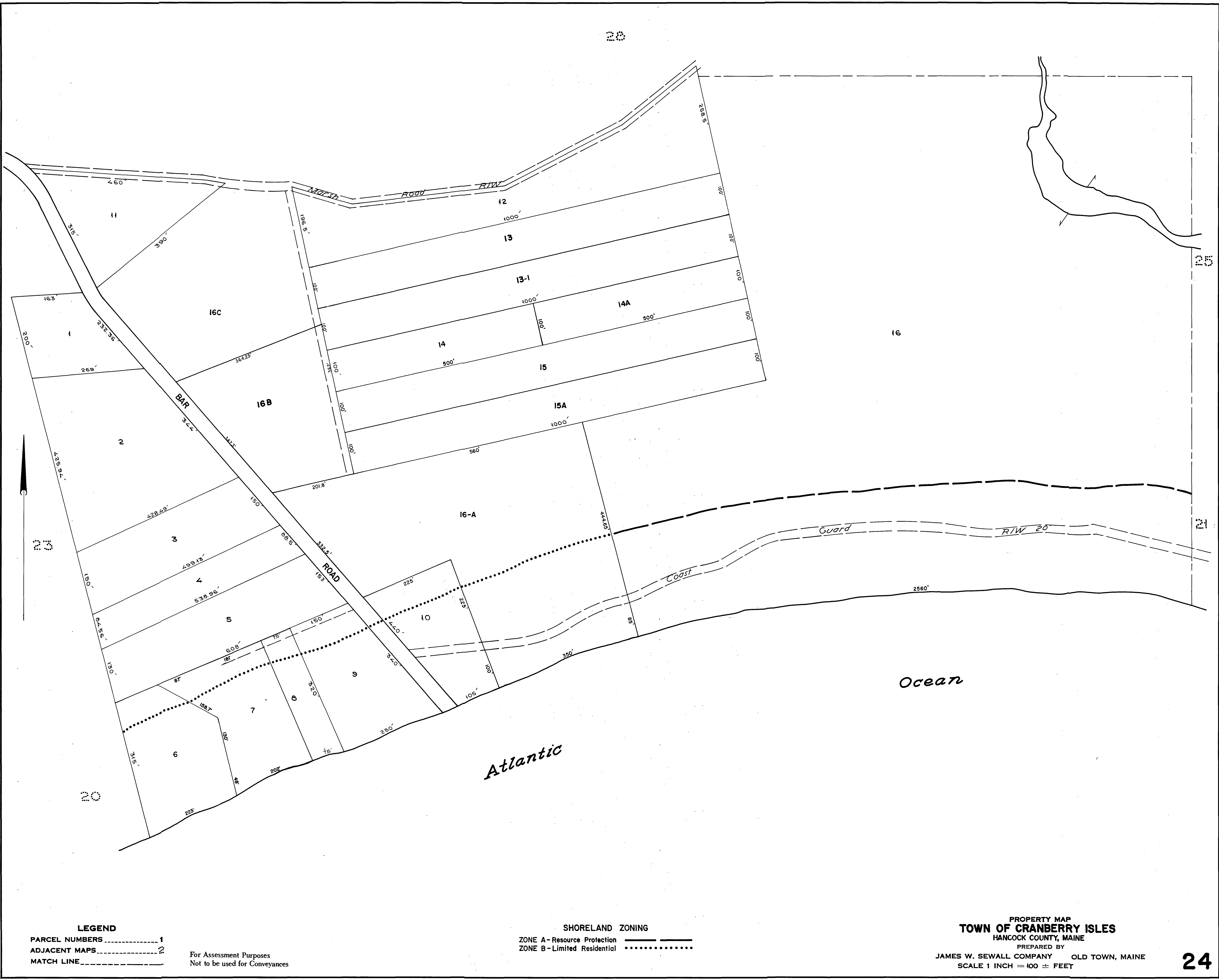
LEGEND

- PARCEL NUMBERS 1
- ADJACENT MAPS 2
- MATCH LINE 3

For Assessment Purposes
 Not to be used for Conveyances

**PROPERTY MAP
 TOWN OF CRANBERRY ISLES
 HANCOCK COUNTY, MAINE**

PREPARED BY
JAMES W. SEWALL COMPANY OLD TOWN, MAINE
 SCALE 1 INCH = 100 ± FEET



LEGEND
 PARCEL NUMBERS 1
 ADJACENT MAPS 2
 MATCH LINE 3

For Assessment Purposes
 Not to be used for Conveyances

SHORELAND ZONING
 ZONE A - Resource Protection
 ZONE B - Limited Residential

PROPERTY MAP
TOWN OF CRANBERRY ISLES
 HANCOCK COUNTY, MAINE
 PREPARED BY
 JAMES W. SEWALL COMPANY OLD TOWN, MAINE
 SCALE 1 INCH = 100 ± FEET



LEGEND

- PARCEL NUMBERS 1
- ADJACENT MAPS 2
- MATCH LINE


For Assessment Purposes
Not to be used for Conveyances

SHORELAND ZONING

ZONE A - Resource Protection

PROPERTY MAP
TOWN OF CRANBERRY ISLES
HANCOCK COUNTY, MAINE

PREPARED BY
JAMES W. SEWALL COMPANY OLD TOWN, MAINE
SCALE 1 INCH = 100 ± FEET



LEGEND
 PARCEL NUMBERS 1
 ADJACENT MAPS 2
 MATCH LINE 3

For Assessment Purposes
 Not to be used for Conveyances

SHORELAND ZONING
 ZONE B - Limited Residential
 ZONE C - Business

PROPERTY MAP
TOWN OF CRANBERRY ISLES
 HANCOCK COUNTY, MAINE
 PREPARED BY
 JAMES W. SEWALL COMPANY OLD TOWN, MAINE
 SCALE 1 INCH = 100 ± FEET

Atlantic

Ocean

26

28



LEGEND

- PARCEL NUMBERS 1
- ADJACENT MAPS 2
- MATCH LINE 3

For Assessment Purposes
Not to be used for Conveyances

SHORELAND ZONING

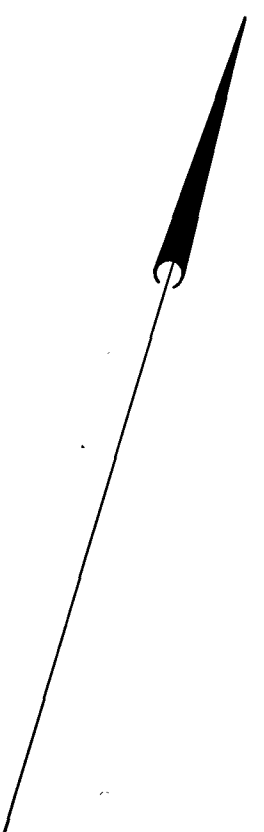
- ZONE A - Resource Protection 4
- ZONE B - Limited Residential 5

**PROPERTY MAP
TOWN OF CRANBERRY ISLES
HANCOCK COUNTY, MAINE**

PREPARED BY
JAMES W. SEWALL COMPANY OLD TOWN, MAINE
SCALE 1 INCH = 100 ± FEET

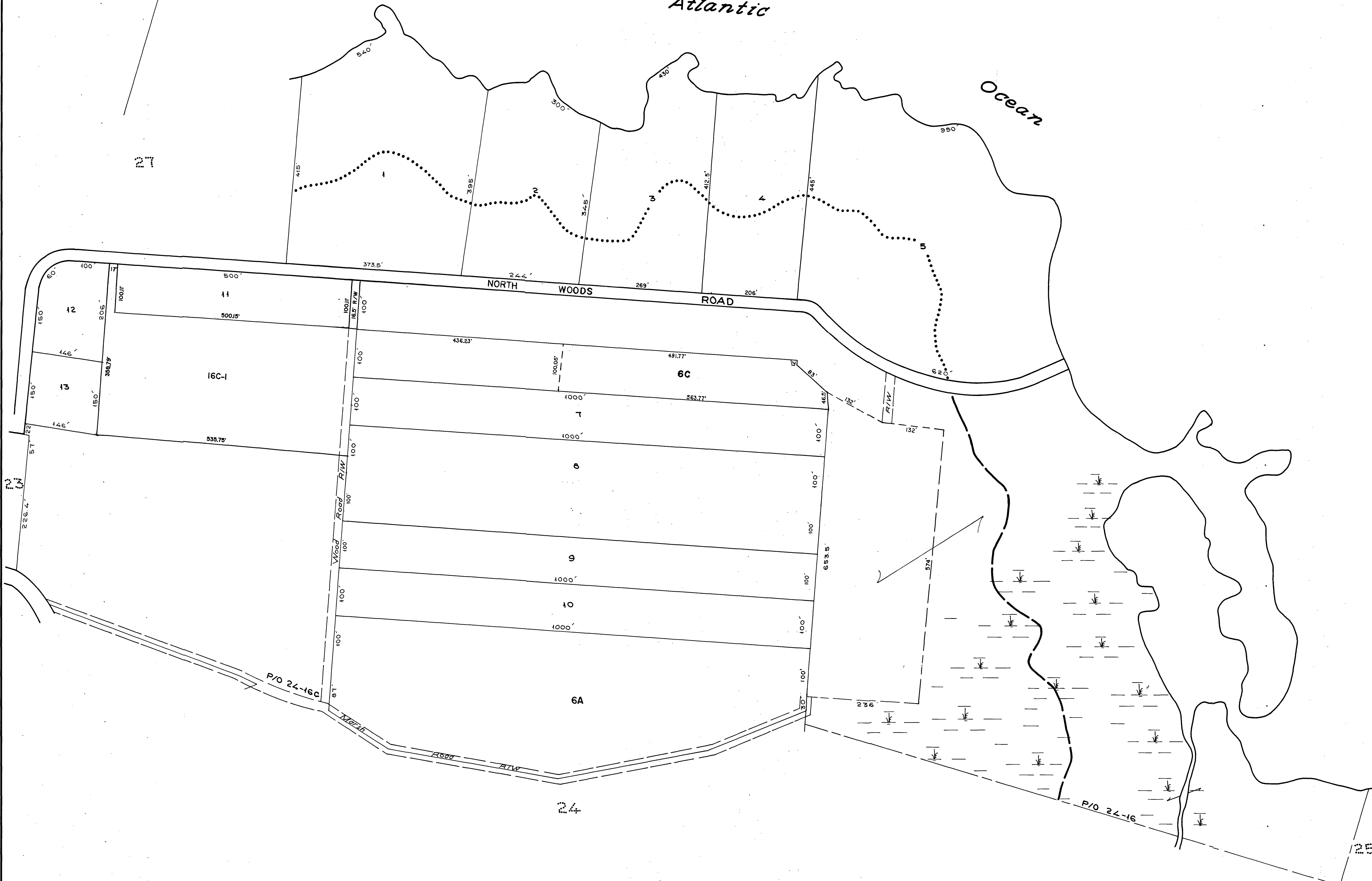
23

27



Atlantic

Ocean



LEGEND

- PARCEL NUMBERS 1
- ADJACENT MAPS 2
- MATCH LINE 3

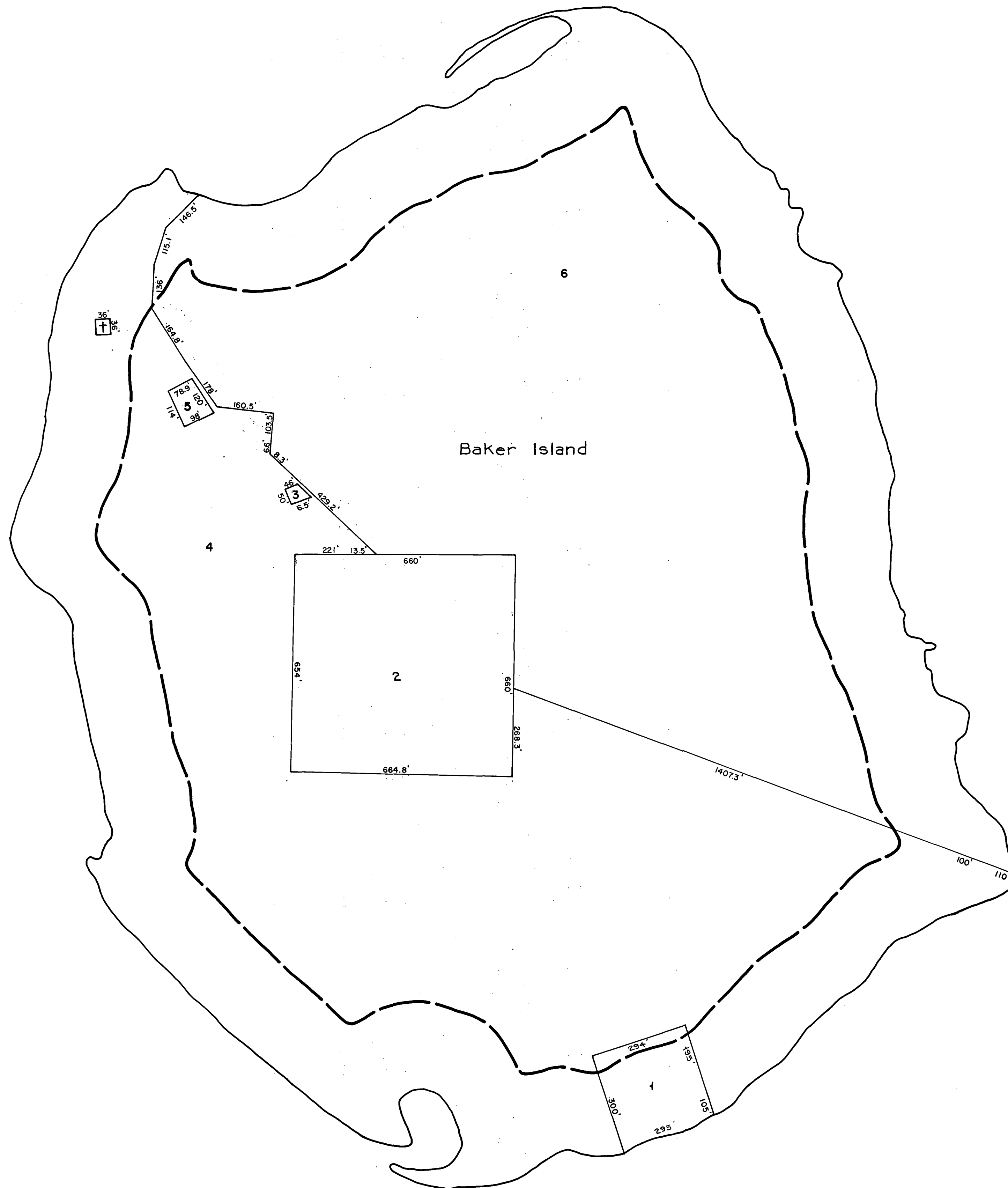
For Assessment Purposes
Not to be used for Conveyances

SHORELAND ZONING

- ZONE A - Resource Protection —————
- ZONE B - Limited Residential 4

PROPERTY MAP
TOWN OF CRANBERRY ISLES
HANCOCK COUNTY, MAINE

PREPARED BY
JAMES W. SEWALL COMPANY OLD TOWN, MAINE
SCALE 1 INCH = 100 ± FEET



LEGEND

- PARCEL NUMBERS 1
- ADJACENT MAPS 2
- MATCH LINE 3

For Assessment Purposes
Not to be used for Conveyances

SHORELAND ZONING

ZONE A - Resource Protection

PROPERTY MAP
TOWN OF CRANBERRY ISLES
HANCOCK COUNTY, MAINE

PREPARED BY
JAMES W. SEWALL COMPANY OLD TOWN, MAINE
SCALE 1 INCH = 200 ± FEET



Atlantic Ocean



31

Atlantic Ocean

LEGEND

- PARCEL NUMBERS 1
- ADJACENT MAPS 2
- MATCH LINE 3

For Assessment Purposes
Not to be used for Conveyances

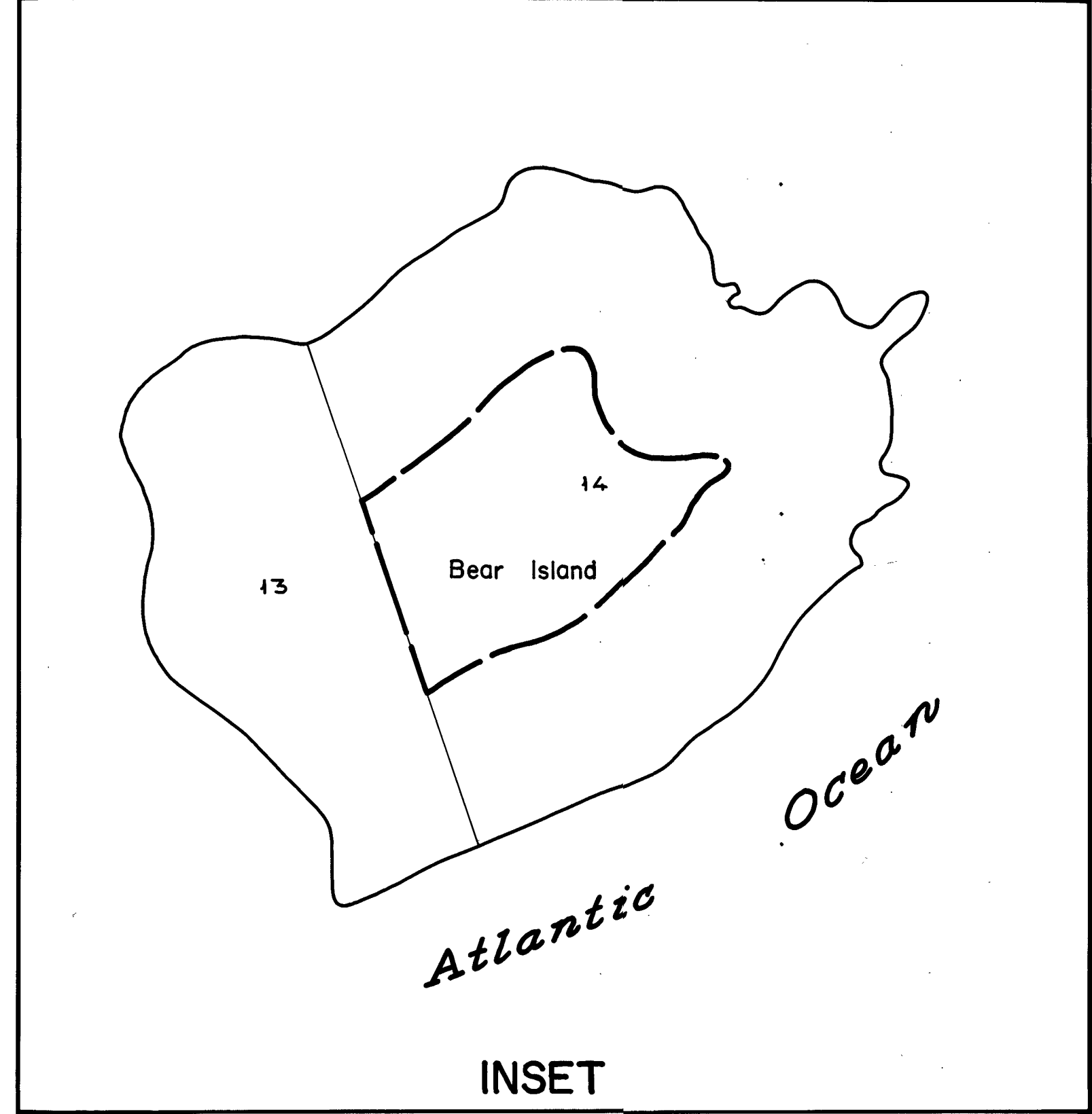
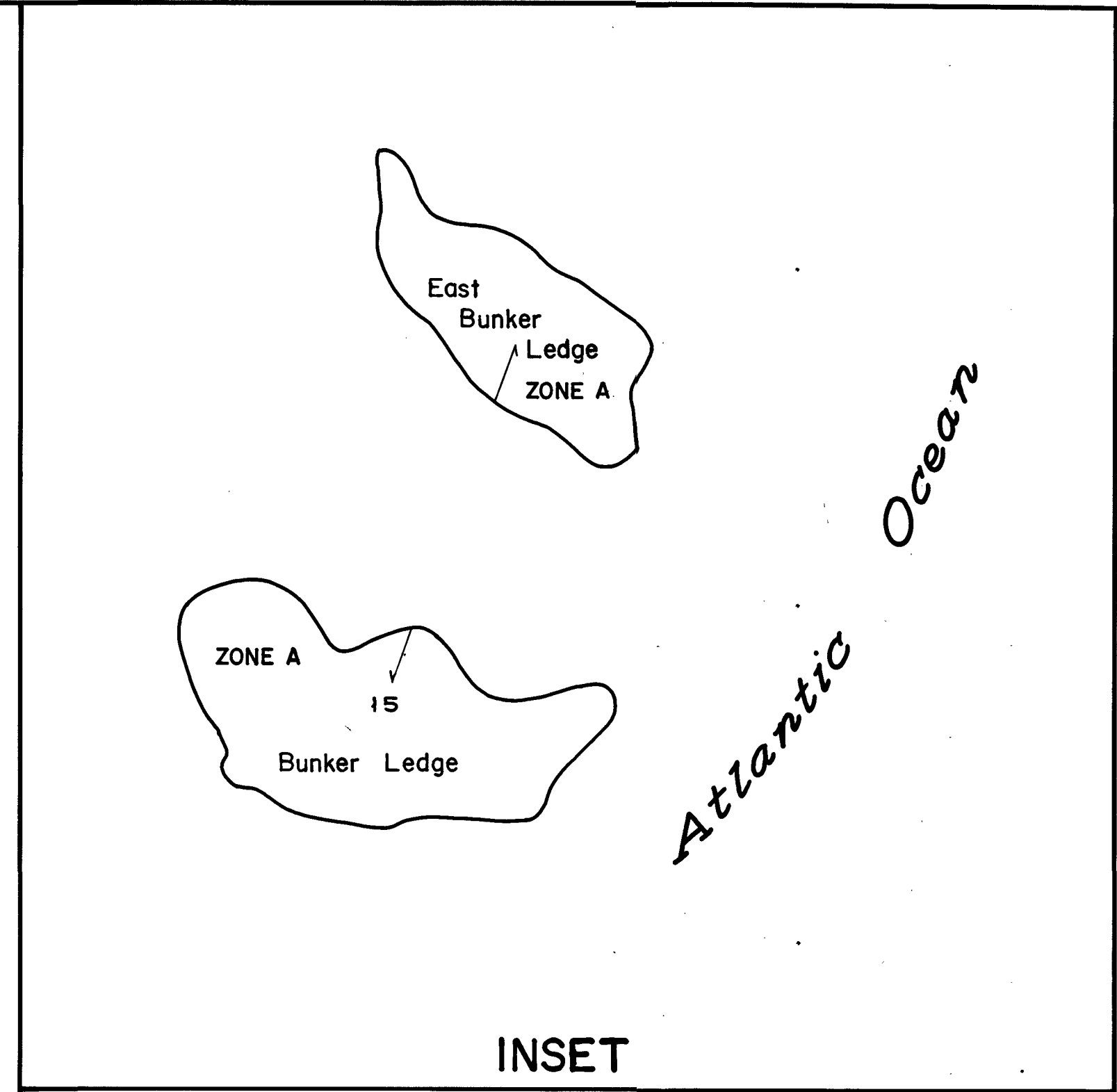
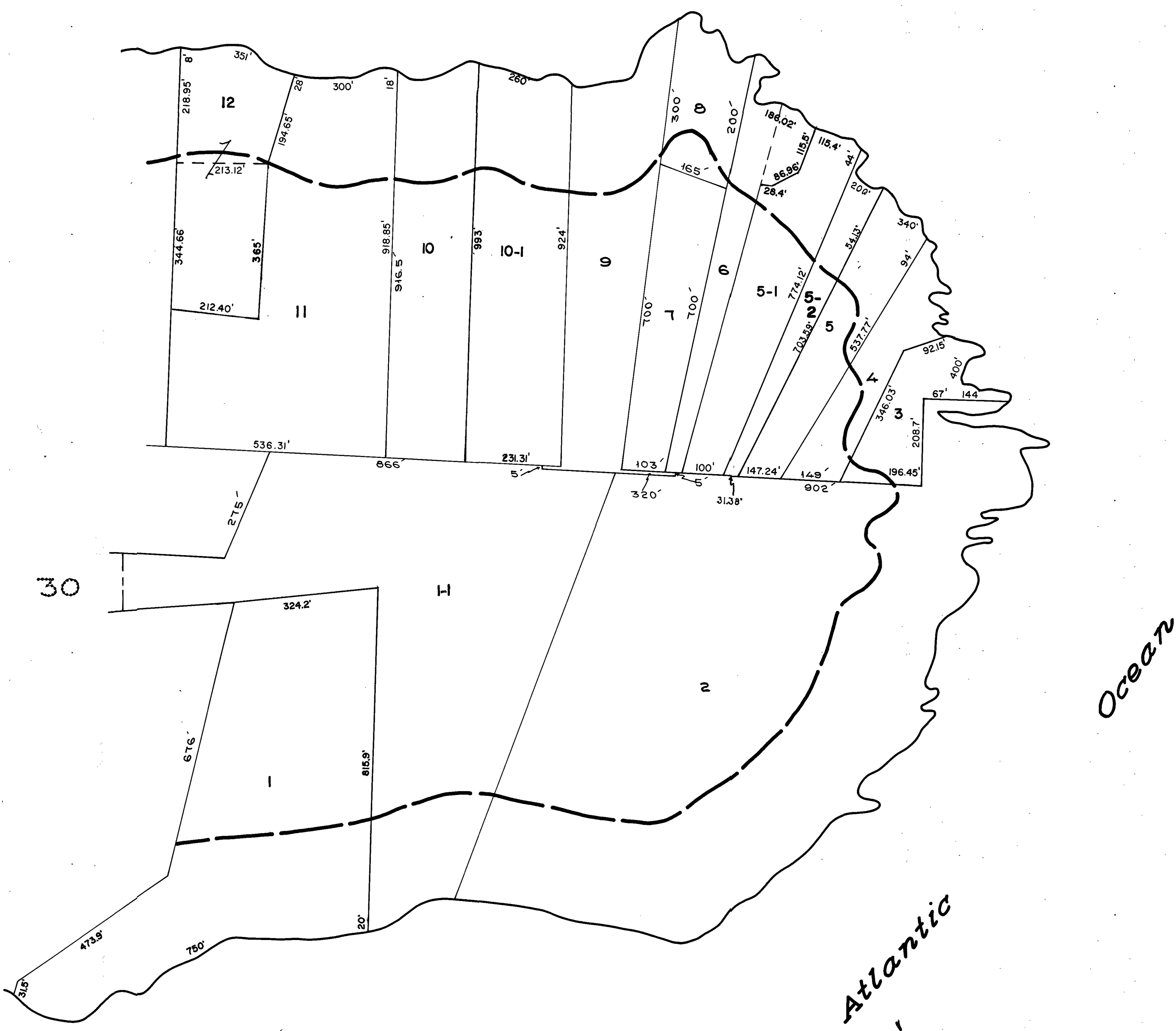

SHORELAND ZONING

ZONE A - Resource Protection

PROPERTY MAP
TOWN OF CRANBERRY ISLES
HANCOCK COUNTY, MAINE

PREPARED BY
JAMES W. SEWALL COMPANY OLD TOWN, MAINE
SCALE 1 INCH = 200 ± FEET

30



LEGEND
 PARCEL NUMBERS 1
 ADJACENT MAPS 2
 MATCH LINE 3

For Assessment Purposes
 Not to be used for Conveyances

SHORELAND ZONING
 ZONE A - Resource Protection ————

PROPERTY MAP
TOWN OF CRANBERRY ISLES
 HANCOCK COUNTY, MAINE
 PREPARED BY
 JAMES W. SEWALL COMPANY OLD TOWN, MAINE
 SCALE 1 INCH = 200 ± FEET